


Unveiling Praeneste: A Comprehensive Study of Its Topography and Municipal History

Praeneste, an ancient city perched atop the rugged Monti Prenestini in central Italy, holds a captivating history shrouded in myth and legend. As a major religious and political center, it played a pivotal role in the development of Roman civilization. This comprehensive article delves into the intricate tapestry of Praeneste's topography and municipal history, exploring its enigmatic past and enduring legacy.



A Study of the Topography and Municipal History of Praeneste by Ralph Van Deman Magoffin

★★★★☆ 4 out of 5

Language : English
File size : 542 KB
Text-to-Speech : Enabled
Screen Reader : Supported
Enhanced typesetting : Enabled
Print length : 128 pages
Lending : Enabled



Topography: A City of Layers

Praeneste's topography reveals a multifaceted tapestry of natural and human-made formations. The city's heart lies atop a towering limestone plateau, rising over 600 meters above sea level. This strategic perch offered protection and control over the surrounding landscape, which is characterized by rolling hills, verdant valleys, and winding rivers.

The city's layout is a testament to its long and complex history. Praeneste is divided into several distinct districts, each with its unique character and function. The Acropolis, situated at the summit of the plateau, forms the city's most sacred and ancient quarter. Here, the imposing Temple of Fortune, a pilgrimage destination for Romans throughout history, stands as a symbol of Praeneste's religious significance.

Beyond the Acropolis, the urban fabric unfolds into a labyrinth of narrow streets, terraced houses, and public spaces. The Lower City, nestled at the foot of the plateau, served as the residential and commercial hub. The Forum, the heart of Praeneste's civic life, hosted administrative buildings, markets, and temples. The city's massive fortification walls, dating back to the 4th century BC, encircle the urban area, providing formidable protection.

Municipal History: A Tale of Prosperity and Power

Praeneste's municipal history is as rich and varied as its topography. The city's origins are shrouded in myth, with legends attributing its founding to the god Quirinus. Archaeological evidence suggests that Praeneste was inhabited as early as the 10th century BC, serving as a major center of the Latin League.

During the Roman era, Praeneste flourished as a prosperous and influential city. Its strategic location on the Via Praenestina, a major thoroughfare connecting Rome to the Adriatic coast, enabled extensive trade and communication. Praeneste's wealth was further augmented by its fertile agricultural lands, which produced abundant crops of grapes, olives, and grain.

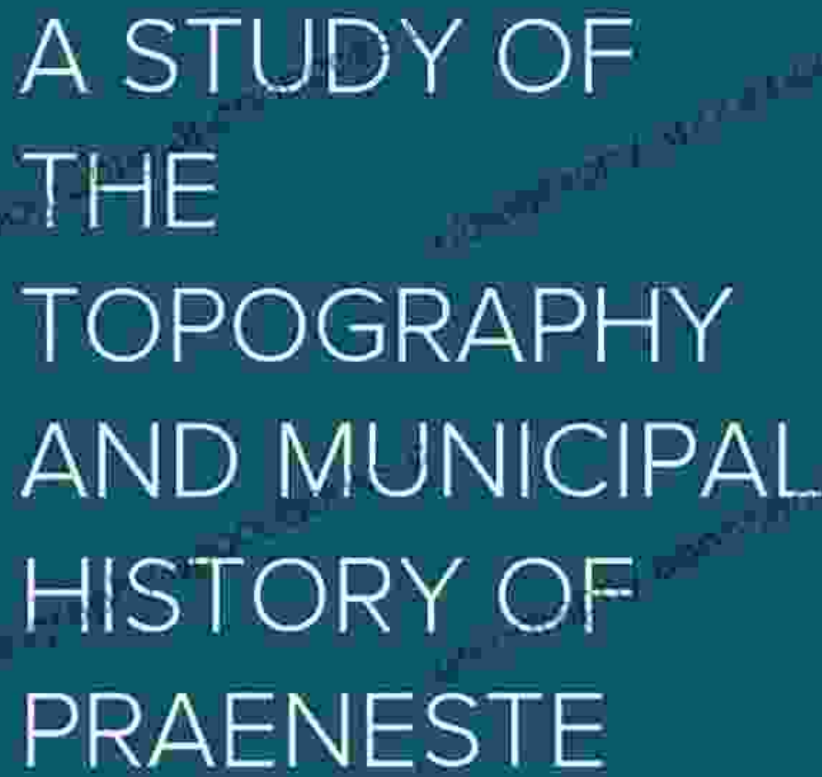
As Praeneste's wealth and power grew, its civic leadership played an increasingly significant role in Roman politics. The city produced numerous senators and consuls, including Gaius Marius, the legendary general who defeated the Teutons and Cimbri. Praeneste's political influence culminated in the 1st century BC, when it became a municipium, a status that granted its citizens full Roman citizenship.

However, Praeneste's prosperity did not shield it from the tumultuous events of Roman history. During the Social War (91-88 BC), the city sided with the rebellious allies against Rome. As punishment, Sulla, the victorious Roman general, razed Praeneste and massacred its population. The city was subsequently rebuilt by Emperor Augustus, who restored its temples and civic buildings.

Legacy and Influence

Praeneste's legacy extends far beyond its ancient boundaries. The city's unique topography and architectural heritage continue to inspire awe and admiration. The Temple of Fortune, with its elaborate mosaics and intricate sculptures, remains a testament to the skill and artistry of Roman builders. Praeneste's fortification walls, a marvel of engineering, serve as a reminder of the city's strategic importance.

Praeneste's municipal history holds valuable lessons for modern urban planning and governance. The city's ability to adapt and thrive amidst changing political and economic circumstances demonstrates the resilience of human communities. Praeneste's legacy also underscores the importance of civic engagement and the preservation of cultural heritage.




A STUDY OF
THE
TOPOGRAPHY
AND MUNICIPAL
HISTORY OF
PRAENESTE

RALPH VAN DEMAN MAGOFFIN

Praeneste, a city steeped in history and veiled in legend, offers a captivating glimpse into the complexities of ancient Roman life. Its intricate topography, remarkable municipal history, and enduring legacy serve as a testament to the ingenuity and resilience of the human spirit. Through this comprehensive study, we have peeled back the layers of Praeneste,

revealing its secrets and shedding light on its profound impact on the development of Western civilization.




A Study of the Topography and Municipal History of Praeneste

by Ralph Van Deman Magoffin

★ ★ ★ ★ ☆ 4 out of 5

Language : English
File size : 542 KB
Text-to-Speech : Enabled
Screen Reader : Supported
Enhanced typesetting : Enabled
Print length : 128 pages
Lending : Enabled



Bach Dialogue With Modernity: A Journey Through Time and Harmony

Prelude: Bach's Timeless Legacy Johann Sebastian Bach, the Baroque master, crafted music that continues to resonate across centuries. His...



Asher Heroes At Heart Maryann Jordan: The Essential Guide to Inspiring True Leaders

Are you ready to unlock your leadership potential and make a lasting impact on the world? Asher Heroes At Heart by Maryann Jordan is the essential...